

# The European Maritime Safety Agency

## Tasks and responsibilities

Markku Mylly / Executive Director

Lisbon / 28<sup>th</sup> September 2018





~**25 %** of WT  
**registered under  
EU flag** and ~**40%**  
of world fleet  
**controlled by EU**  
shipping companies



**90% of external trade**  
and **40% of internal**  
**trade** is carried by sea  
Direct production value  
**450 € billion**



**3.8 billion tonnes of cargo**  
and **400 million passengers**  
are passing through EU ports per  
year



The EU maritime sector  
generate **2,25%** of total  
European employment, about  
**4,8 million** people employed

## **Erika sinks off the coast of Brittany, 12/12/1999**

Decision taken to reinforce EU maritime legislation

- Erika I safety package
- Erika II safety package
  - EMSA established under Regulation (EC) No 1406/2002



## CHANGES TO EMSA'S FOUNDING REGULATION



**2002**

Regulation (EC) No 1406/2002  
Regulation (EC) No 1644/2002  
Administrative and budgetary provisions



**2006**

Regulation (EC) No 2038/2006  
Funding for response to marine pollution by ships



**2016**

Regulation (EU) 2016/1625  
Extended cooperation with Frontex & EFCA on coast guard functions  
Use of RPAS  
Enhanced capacity building activities



**2004**

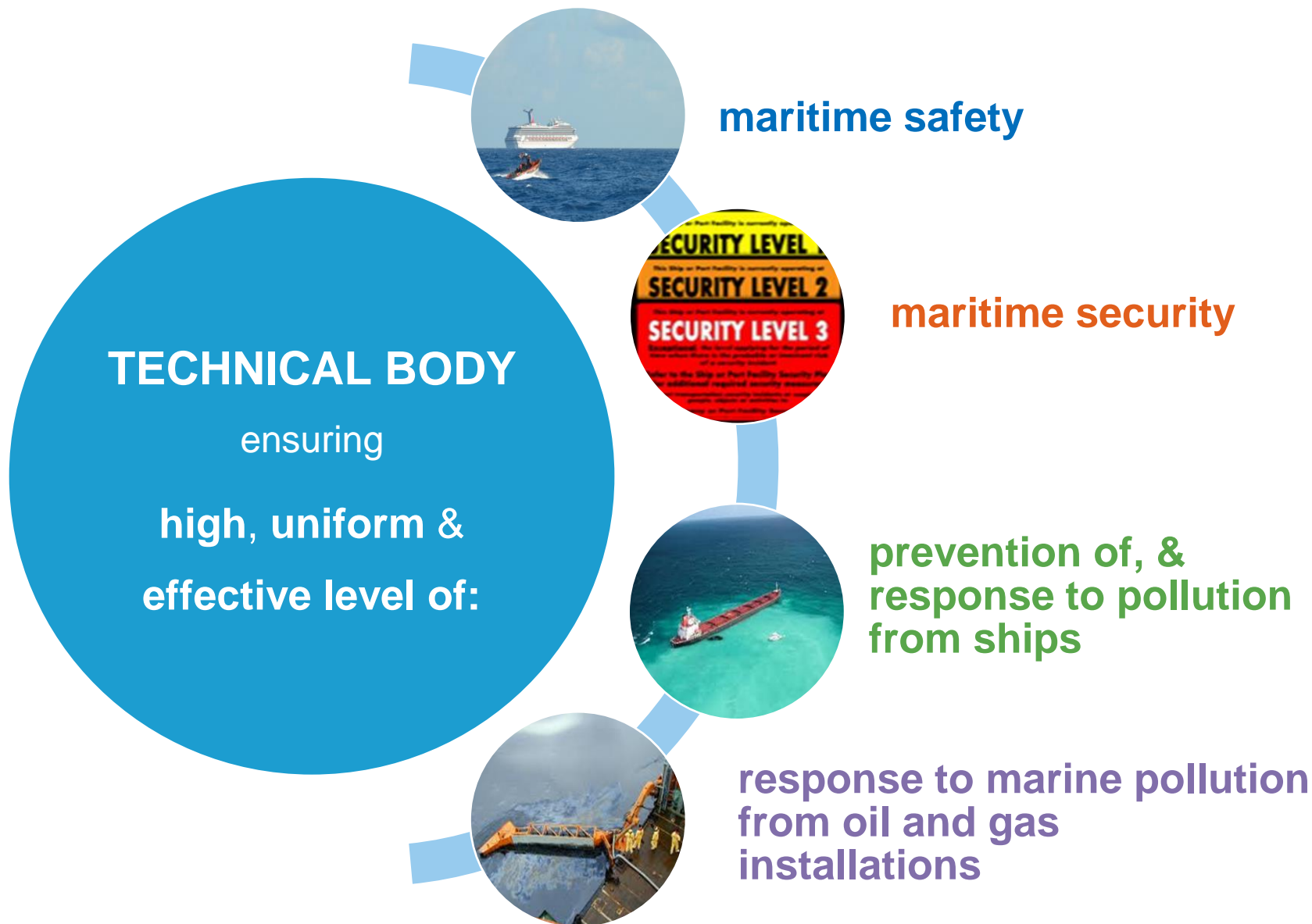
Regulation (EC) No 724/2004  
Ship security  
Technical/scientific assistance for oil pollution



**2013**

Regulation (EC) No 100/2013  
Core/ancillary tasks  
Oil/gas installations  
Central role in maritime surveillance  
Technical assistance ENP

# EMSA - Purpose and Objectives (Art. 1 of Reg. 1402/2002 as amended)





# EMSA's stakeholders

## Administrative board



### Empowered to:

**Appoint** the Executive Director and establishes procedures for his/her decision making

### Decide:

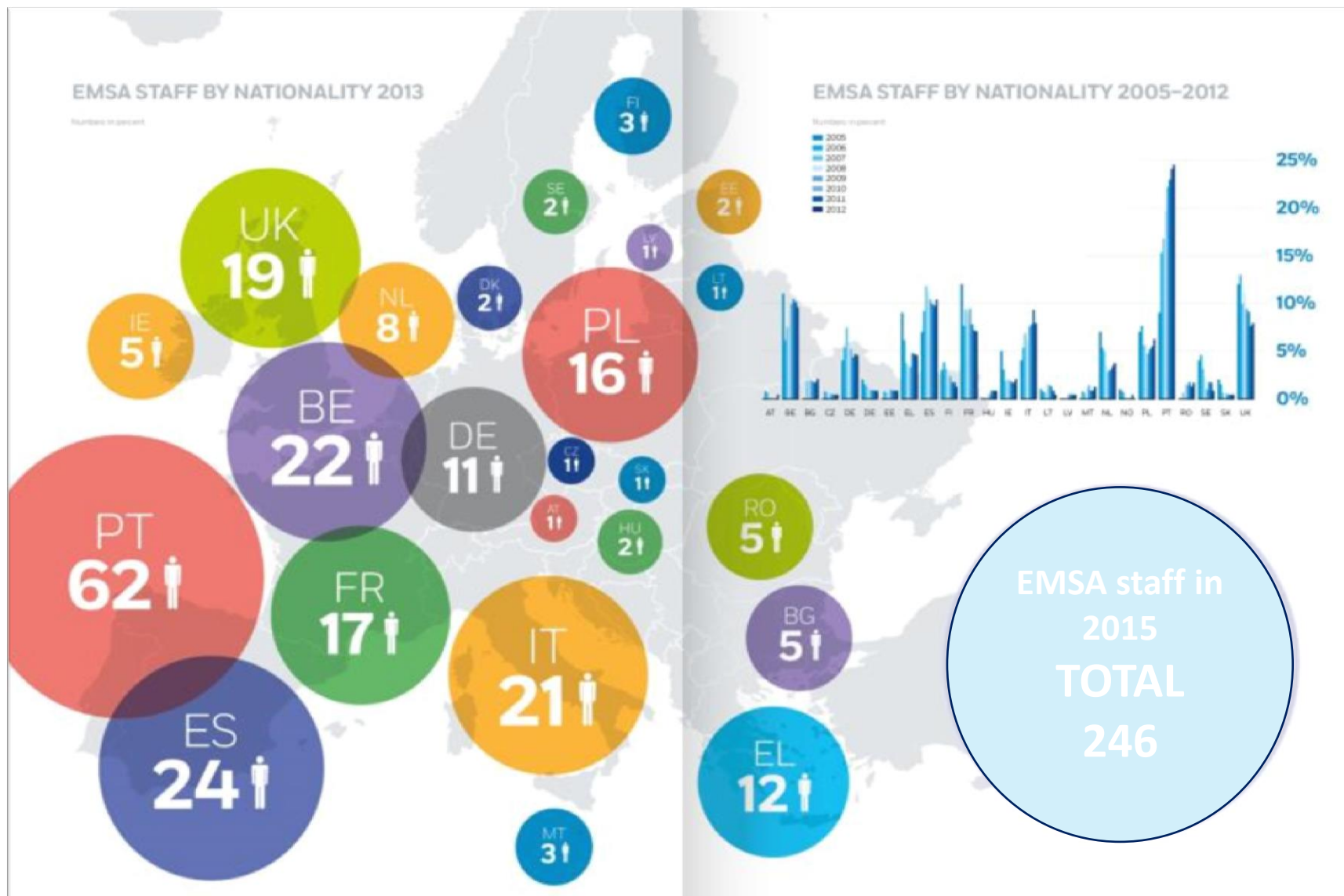
- the annual report
- the work programme
- the budget
- the actions related to ancillary tasks

**Define** a Methodology for Visits to MSs

**Examine** and **adopt** a multi-annual strategy and the multi-annual staff policy



# EMSA staff by nationality



Total a. 82.000.000 euros (+~18M€ PFA)= ~100 €

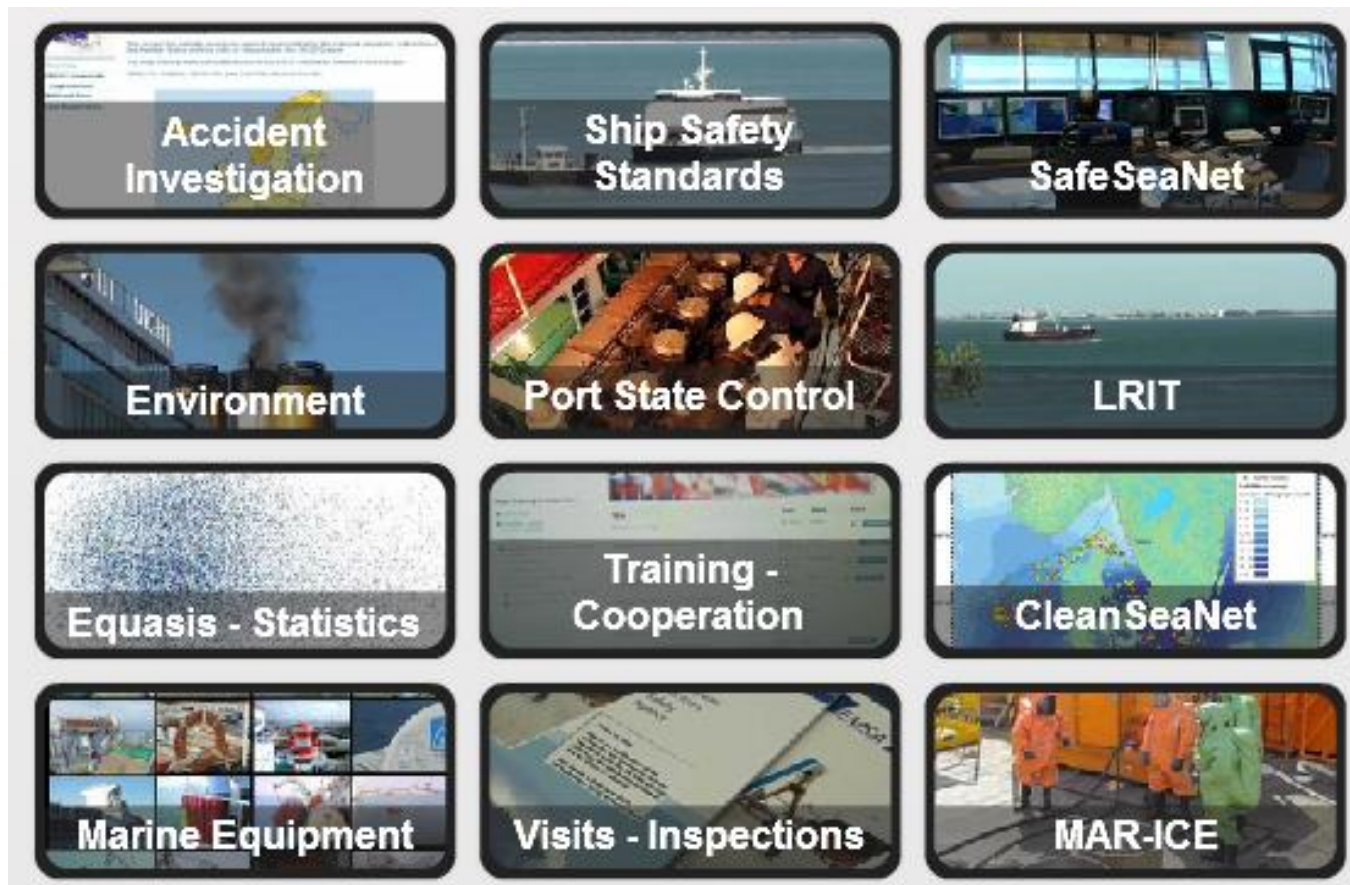
Administrative Expenditure 28.000.000 euros

Operational Expenditure 54.000.000 euros  
(including APM)

An increasing envelope for project financed actions (~ 18 M€) for:

- DG NEAR (Mediterranean Sea)
- DG NEAR (Black and Caspian Sea)
- DG NEAR (IPA countries)
- DG ENV (Ship emission inventories and Thetis S)
- Frontex
- DG GROW (Copernicus)
- DG CLIMA (Thetis MRV)

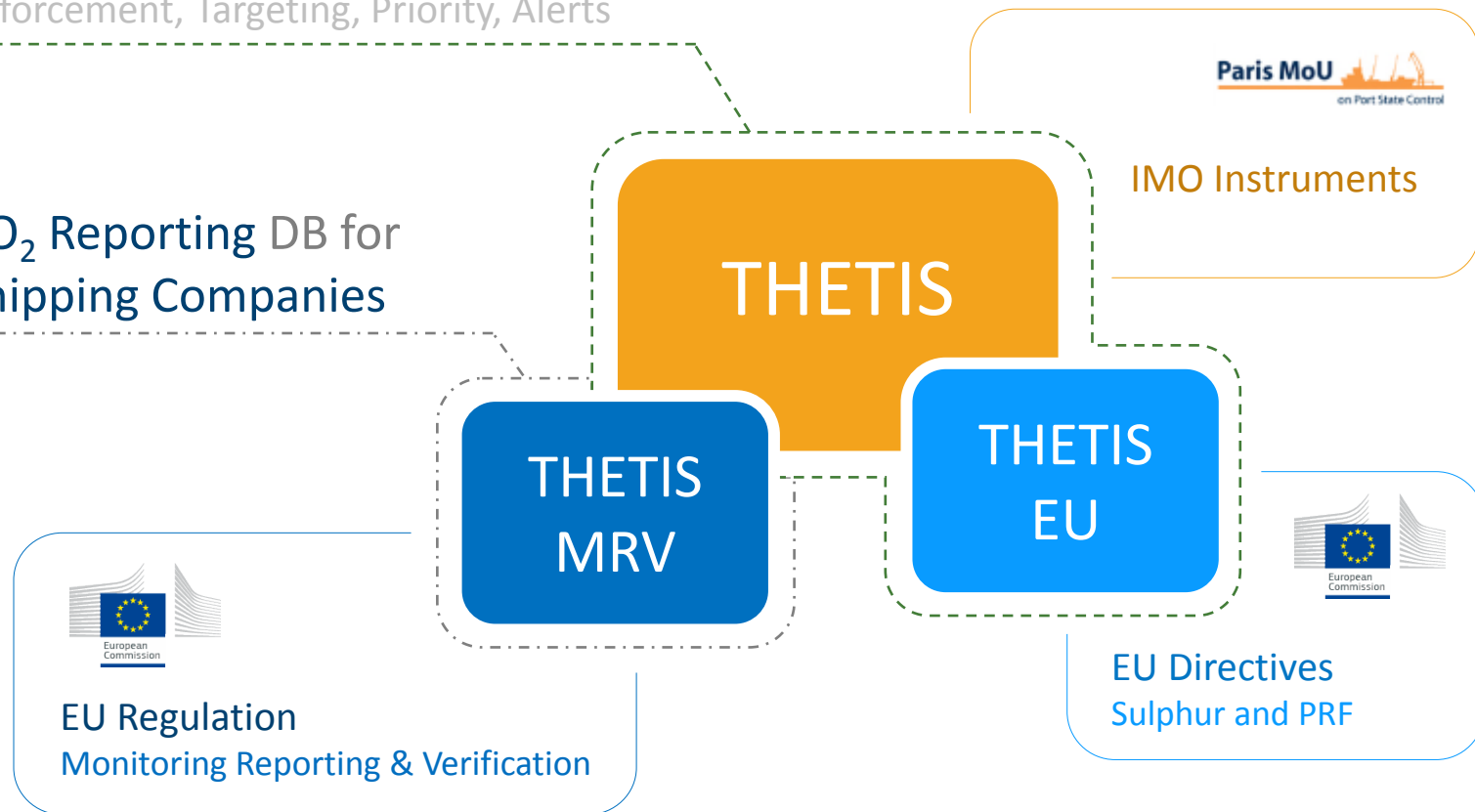




## Inspection DB for Member States

Enforcement, Targeting, Priority, Alerts

## CO<sub>2</sub> Reporting DB for Shipping Companies



## EMSA'S COAST GUARD FUNCTIONS



### 6 CORE TASKS

Since the recent change to its founding regulation, EMSA will support authorities carrying out coast guard functions at national, European and international level. It will achieve this by continuing to carry out a host of its core, mainstay activities as well as by setting up new and enhanced services in the field of maritime surveillance and capacity building.



SHIP CASUALTY & MARITIME ASSISTANCE SERVICE



MARITIME, SHIP & PORT SECURITY



MARITIME MONITORING & SURVEILLANCE



MARITIME SAFETY & VESSEL TRAFFIC MANAGEMENT



MARITIME ENVIRONMENTAL PROTECTION & RESPONSE



MARITIME ACCIDENT & DISASTER RESPONSE

### 5 SUPPORT ROLES



MARITIME SEARCH & RESCUE



MARITIME BORDER CONTROL



PREVENTION & SUPPRESSION OF TRAFFICKING & SMUGGLING & RELATED MARITIME LAW ENFORCEMENT



MARITIME CUSTOMS ACTIVITIES



FISHERIES INSPECTION & CONTROL



Member States



EFCA



EU Navfor



Frontex



European Commission



MAOC-N



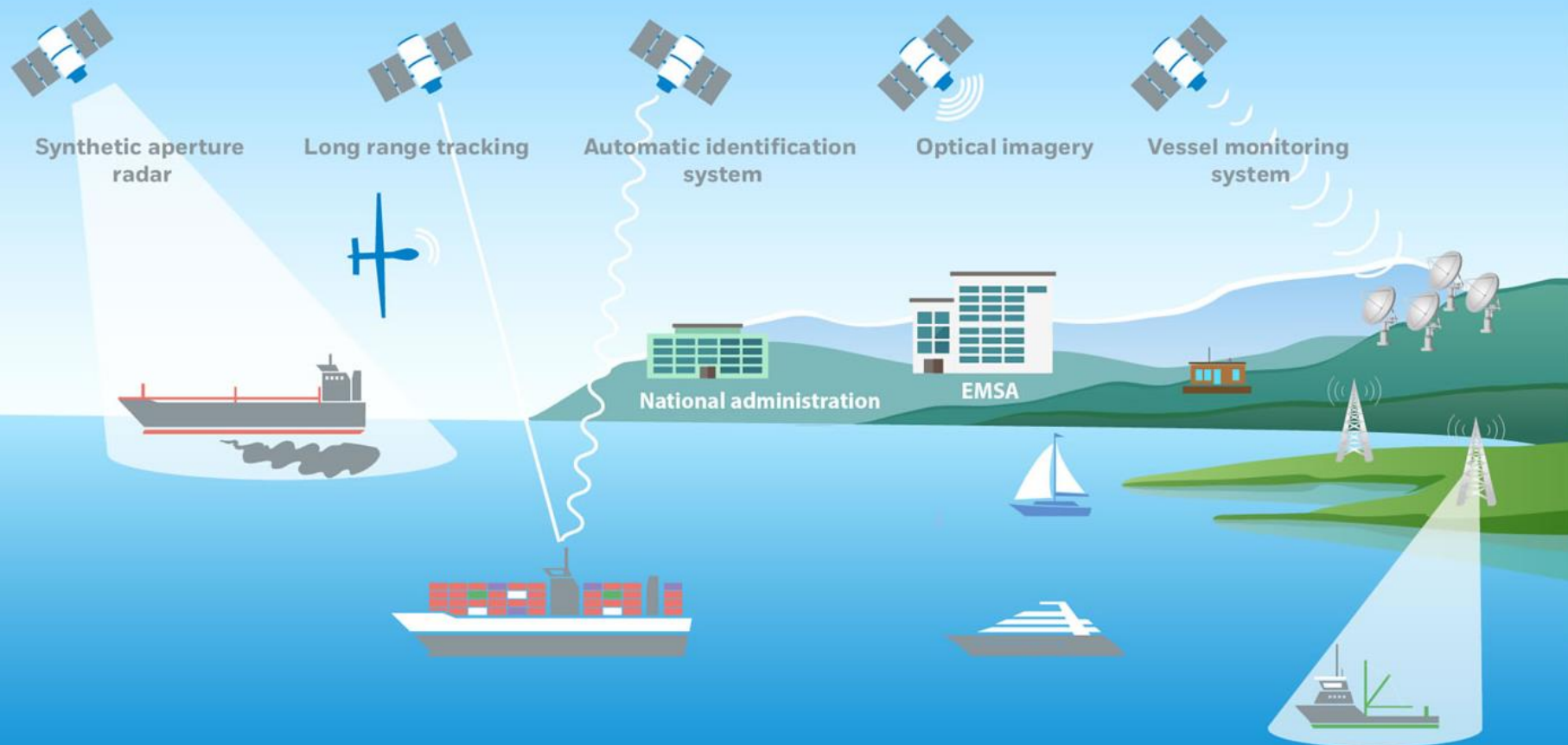
OLAF

# RPAS demonstration and way ahead



Video from demo

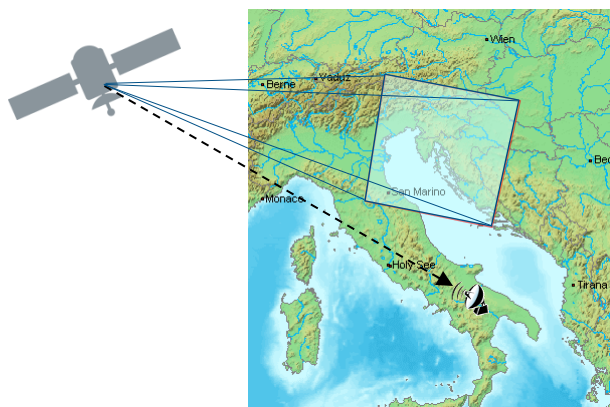
# Multiple Maritime Information Sources






## European oil spill monitoring service based on images obtained from synthetic aperture radar (SAR) satellites

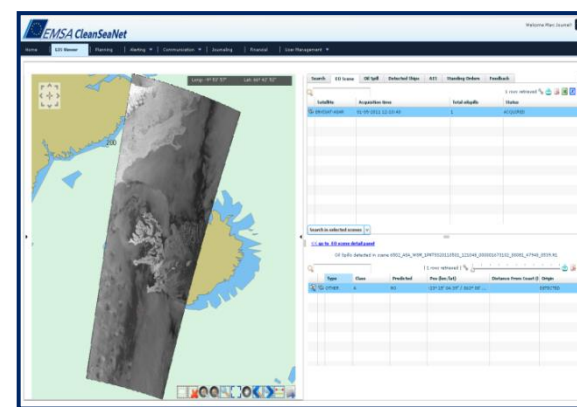
Near Real Time service – 30 min\*



Acquisition and  
Processing



Oil Spill Analysis &  
Vessel Detection



Product Processing  
and Alert Generation

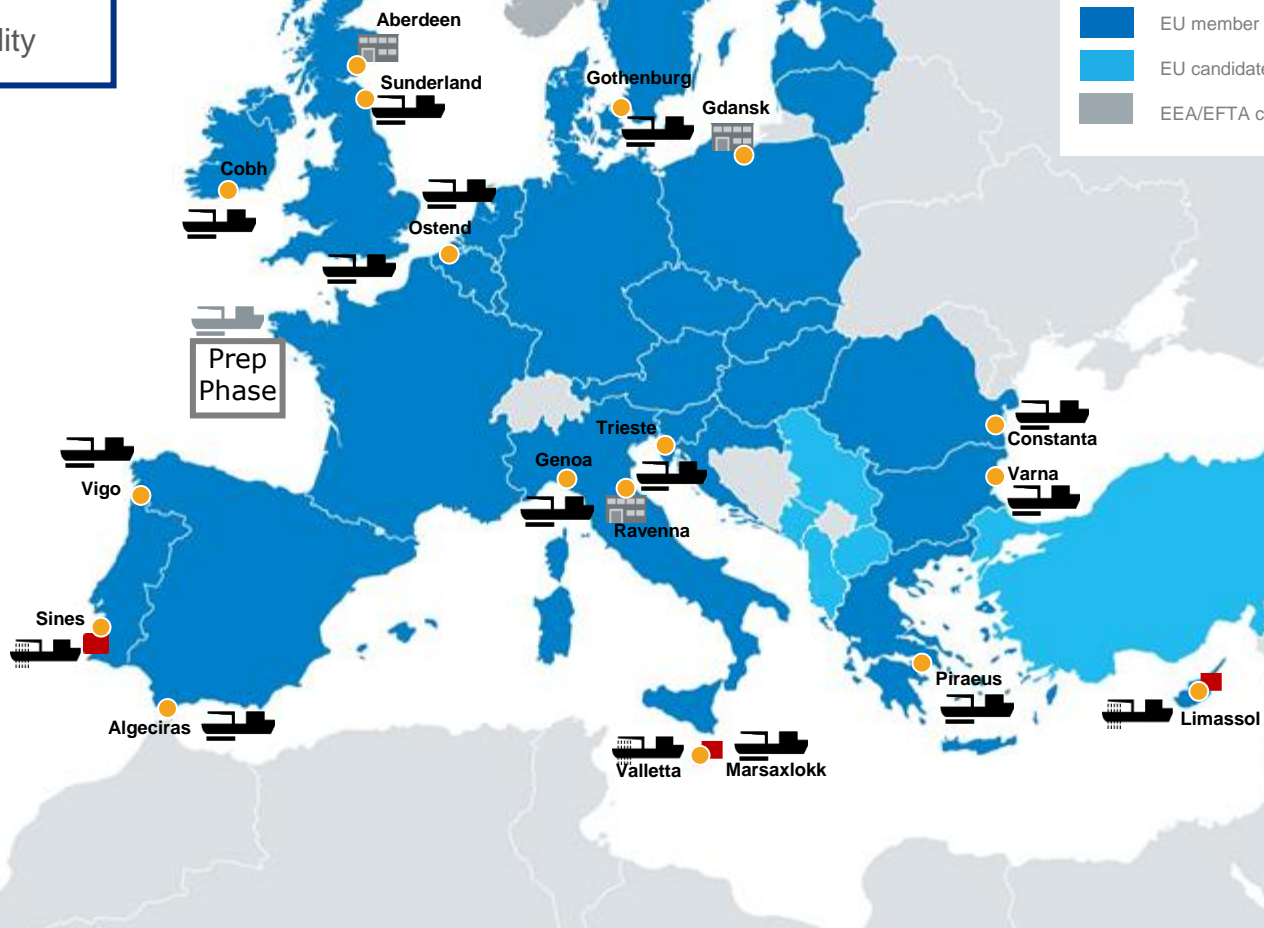
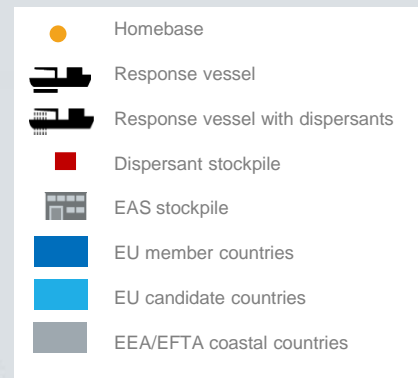
CleanSeaNet  
Service providers

EMSA  
CleanSeaNet Data Centre


\* Satellite images are acquired in segments up to 1400 km long. 30 min are for a 400 km long image

# Overview Oil Pollution Response Services

17 fully equipped OSR vessels  
(4 of which w. dispersant)  
3 EAS stockpiles  
4 dispersant stockpiles  
24/7 service availability



European Maritime Safety Agency



## COPERNICUS MARITIME SURVEILLANCE PRODUCT CATALOGUE



# Exporting European solutions



# Questions?

[executive.director@emsa.europa.eu](mailto:executive.director@emsa.europa.eu)

[emsa.europa.eu](http://emsa.europa.eu)

 [twitter@emsa\\_lisbon](https://twitter.com/emsa_lisbon)

 [facebook@emsa.lisbon](https://facebook.com/emsa.lisbon)

